TREE REFERENCES	
TREE REFERENCE	TREE DESCRIPTION
0035	ASH C2
0036	OAK C2
0037	OAK C2
0038	ASH C2
0039	ASH C2
0040	ASH C2
0041	ASH C2
0042	ASH C2
0043	ASH C2

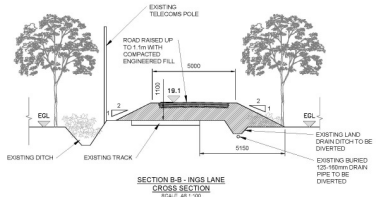

SECTION B-B - INGS LANE CROSS SECTION
SCALE: AS 1:100

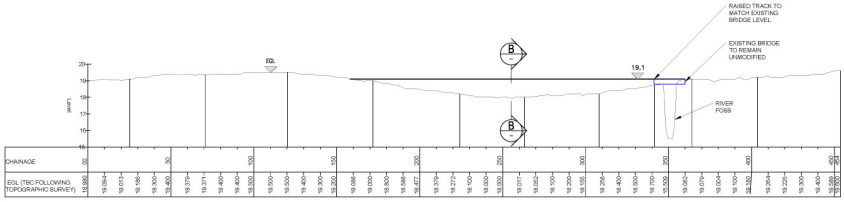

SECTION A-A - INGS LANE LONG SECTION
SCALE: AS SHOWN

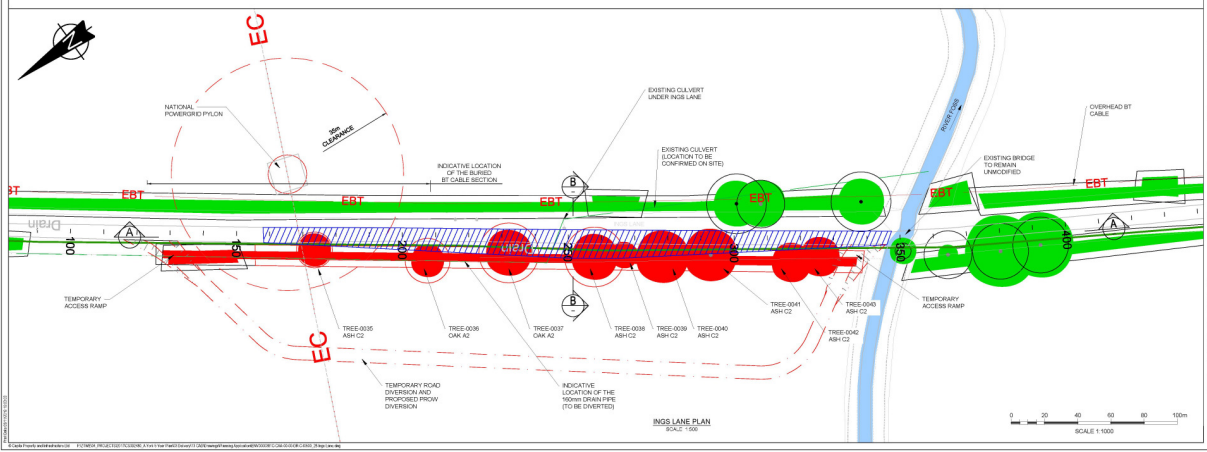

INGS LANE PLAN
SCALE: 1:500

0 20 40 60 80 100m
SCALE 1:1000

NOTES:

1. ALL LEVELS AND CHAINAGES ARE IN METRES ABOVE ORDNANCE DATUM UNLESS OTHERWISE NOTED.
2. ALL DIMENSIONS ARE IN MILLIMETRES UNLESS OTHERWISE NOTED.
3. FOR FURTHER DETAILS FOR TREES AND HEDGEROWS REFER TO DOCUMENT ENV0000381C-CAA-00-00-RP-ENV0500-8.

LEGEND:

- TREE CANOPY WITH ROOT PROTECTION ZONE
- ROAD RAISING AREA
- TREE TO BE REMOVED
- HEDGEROW TO BE REMOVED
- PUBLIC RIGHT OF WAY FOOTPATH

Date valid 12/11/19

THIS COPY HAS BEEN MADE BY OR WITH THE AUTHORITY OF THE CAPITA PROPERTY AND INFRASTRUCTURE LIMITED. PURSUANT TO SECTION 47 OF THE COPYRIGHT DESIGNS AND PATENTS ACT 1988, UNLESS THAT ACT PROVIDES A NECESSARY EXCEPTION TO COPYRIGHT, THE COPY MUST NOT BE COPIED WITHOUT THE PRIOR PERMISSION OF THE COPYRIGHT OWNER.

Rev	Drawn	Chkd	Appd	Description	Date
P01	MO	DSS	DS	Planning Application	08/11/2019

Purpose of Issue
Planning Application

Classification
Public

Client
Environment Agency

Project
RIVER FOSS
FLOOD STORAGE AREA

Drawing
INGS LANE RAISING
PLAN & SECTIONS

Scale @ A1	Drawn	Checked	Approved
AS SHOWN	MO	DSS	DS

Project No.	Date
CS092480	08/11/2019

Drawing Identifier
Project - Originator - Zone - Level - Area Type - Role - Number
ENV0000381C-CAA-00-00-DR-C-I0500_28
Revision P01

CAPITA
Real Estate and Infrastructure
65 Gresham Street, London, EC2V 7NQ
020 7798 4500
www.capitaproperty.co.uk
Capita Property and Infrastructure Ltd.